

**ACTION PLAN OF ENERGY  
SUSTAINABLE DEVELOPMENT AND  
CLIMATE CHANGE OF THE CITY OF  
PRIJEDOR**

**SECAP**

Skopje, April 12, 2019

# Geographical location



Prijedor is located in northwest part of Bosnia and Herzegovina

## Traffic connection



Banja Luka	56 km
Sarajevo	250 km
Zagreb	173 km
Belgrade	336 km
Vienna	547 km
Trieste	412 km
Budapest	474 km
München	710 km



Zagreb – Belgrade 58 km



Sarajevo	260 km
Zagreb	180 km
Banja Luka	66 km



Ploce (Croatia)	389 km
Split (Croatia)	261 km

# TOTAL STRATEGY

By signing the Mayor Agreement, the city of Prijedor confirmed its readiness to implement activities and measures that will contribute to reducing emissions in the total amount of at least 40% for the period up to 2030.



# 3 PILLARS

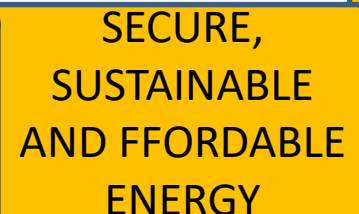
- Accelerating the decarbonisation on the City territory
- Strengthening local capacities to adapt to unavoidable climate change impact,
- Allowing citizens to access secure, sustainable and affordable energy.



DECARBONIZATION



RESILIENCE



SECURE,  
SUSTAINABLE  
AND AFFORDABLE  
ENERGY

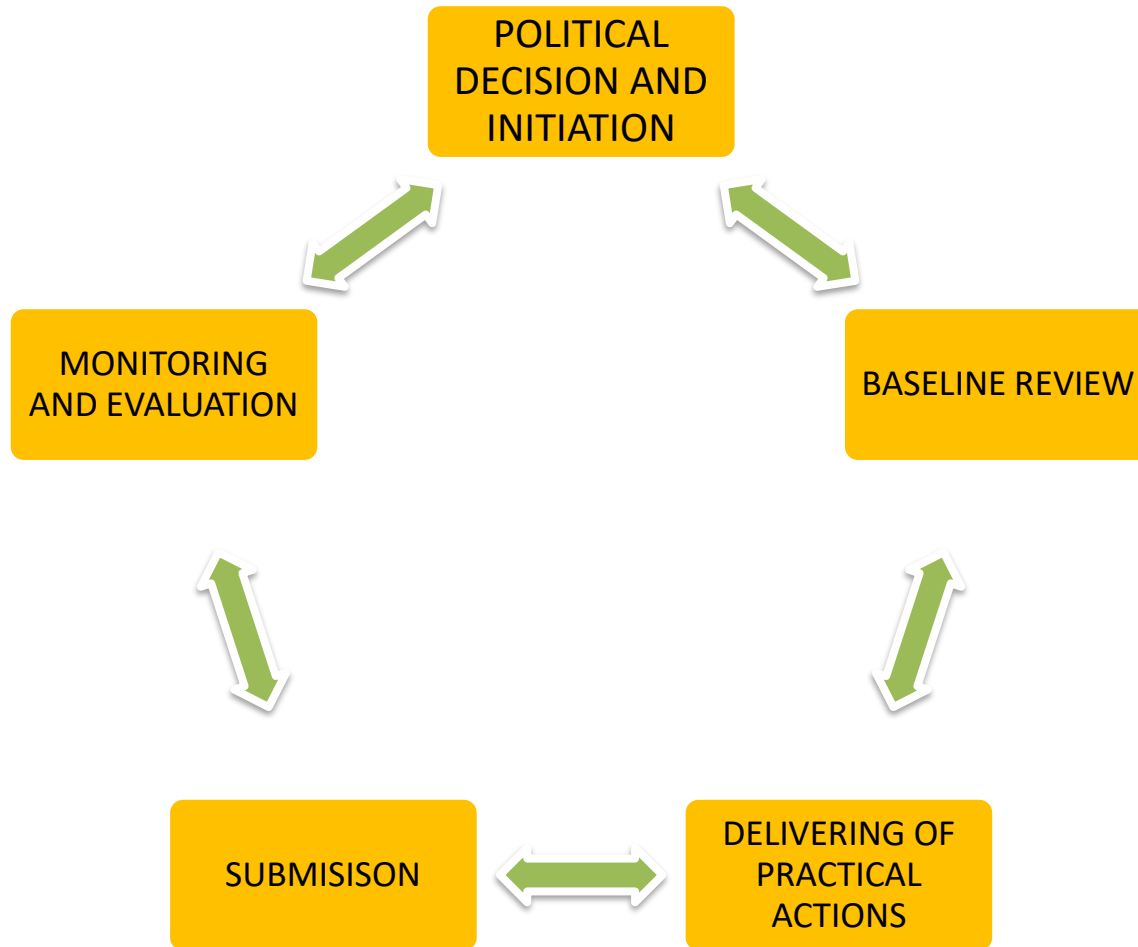
# CITY OF PRIJEDOR COMMITMENTS

- Reduce CO2 (and possibly other GHG) emissions by at least 40% by 2030 (Covenant-EU)
- Increasing resilience by adapting to the impacts of climate change
- Translate political commitment into local results by developing local action plans and reporting on progress




**ADJUSTED  
TO LOCAL  
CONTEXT**

# PROCESS (IN THEORY)





# PROCESS (IN PRACTICE)



# THANK YOU FOR YOUR ATTENTION



## CITY OF PRIJEDOR

Trg Oslobođenja 1  
79101 Prijedor - RS, BiH

T:: +387 52 245 101

F:: +387 52 245 104

E:: [gradonacelnik@prijedorgrad.org](mailto:gradonacelnik@prijedorgrad.org)

W:: [prijedorgrad.org](http://prijedorgrad.org)



## AGENCY "PREDA-PD"

Aleja kozarskog odreda bb  
79101 Prijedor - RS, BiH

T:: +387 52 241 600

F:: +387 52 241 601

E:: [office@preda.rs.ba](mailto:office@preda.rs.ba)

W:: [predaprijedor.com](http://predaprijedor.com)

